TMO-PL-009 rev23 | Review due - 01/12/26

TMO Highways

Building 1, Roy Humphrey Site
A140, Eye, Suffolk, IP23 8AW
Tel:01379 676462

TMO/44473

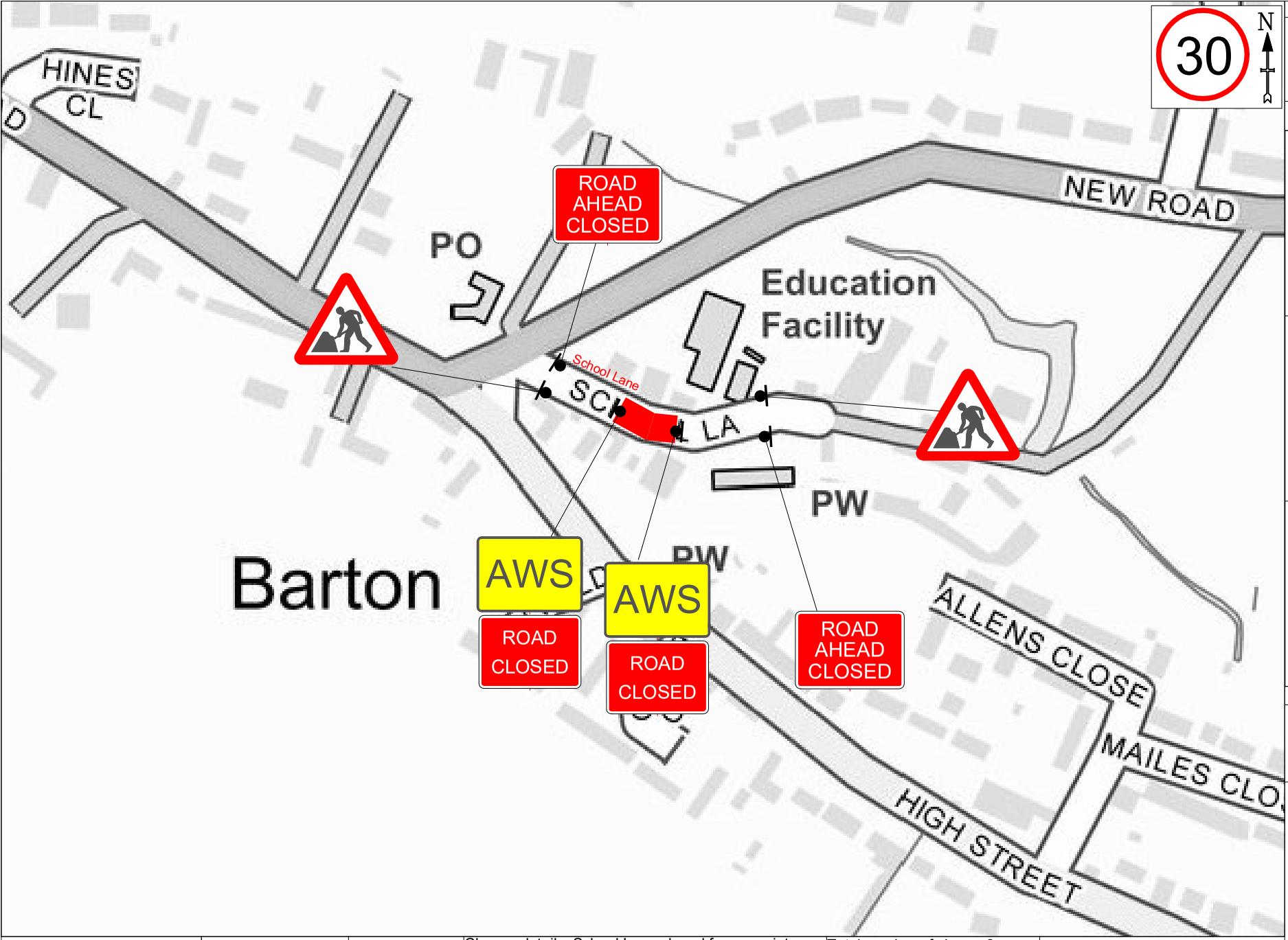

Qty: 2 Ref: 7001 Road works ahead	
Qty: 2 Ref: 7010.1 Nature of temporary hazard ahead - Road Closed	ROAD CLOSED
Qty: 2 Ref: 7010.1 Nature of temporary hazard ahead - Road Ahead Closed	ROAD AHEAD CLOSED

KEY

- Sign Diagram
- AWS - Advances Location
- Road Closure Location
- Access Only
- Diversion Route
- 12AB Install Signs

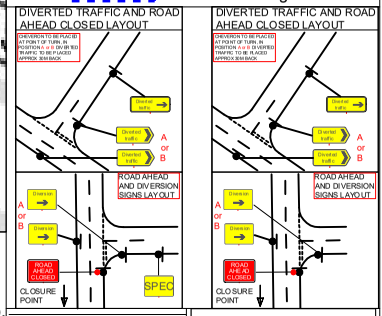

ANY SIGNS THAT ARE PLACED ON THE FOOTPATH MUST BE PLACED LEAVING A MINIMUM OF 1 METER CLEARANCE FOR PASSING PEDESTRIANS

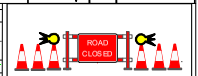

CLOSURE SIGNS TO BE PLACED WITH PED BARRIER BEHIND THE SIGN WITH 3 CONES EITHER SIDE AND A LAMP ON THE INNER 2

UK Power Networks

TM Type:	Road Closure
Location:	School Lane, Barton, CB23 7BD
W3W Location:	///darker.hints.sleepy
Customer Ref:	120150864
Agent:	Marc Drury
Surveyed:	Y
Google Driven:	Y

Closure details: School Lane closed from a point 45m southeast of the junction with B1046, closed for 30m south. W3W///ending.spared.spoken to ///battle.tribal.daisy

Main Diversion Route; N/A - dead end

Total number of signs:- 6

Drawn by / Revised by

Drawn by:	J.W	Revised by:	-	Revision number:	00
Date:	31.07.26	Date:	-		

Planner: Jasmine Woods

Email: jasmine.woods@tmohighways.co.uk

Drawing checked via email by; DW

PLEASE NOTE :
a. All Traffic Management to comply with current chapter 8 and Safety at Street Works and RoadWork's (A code of practice).
b. All road markings and signage to conform to the Traffic Signs Regulations and General Directions 2016.

This Drawing has been produced for the specific client and project as defined in drawing and customer details and is not intended for any other purpose.